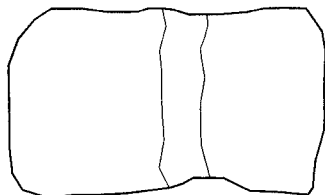
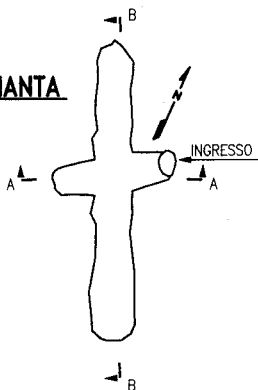
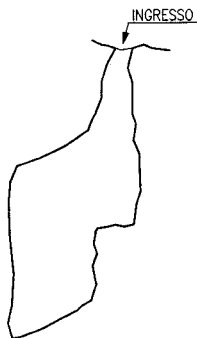


PIANTA



SEZ. B-B



SEZ. A-A

ER-PR 363

GROTTA DEL LAGO SANTO



ORIGINALE IN
SCALA 1:100

LOCALITA': MONTE MARMAGNA

RILIEVO: GNS CAI SASSUOLO (MO)

RILEVATORI: RUINI CECCHETTI

DISEGNO: SEGHIZZI RUINI

DATA RILIEVO: 27 LUGLIO 1997

SVIL= 18 m DISL= 7.7 m